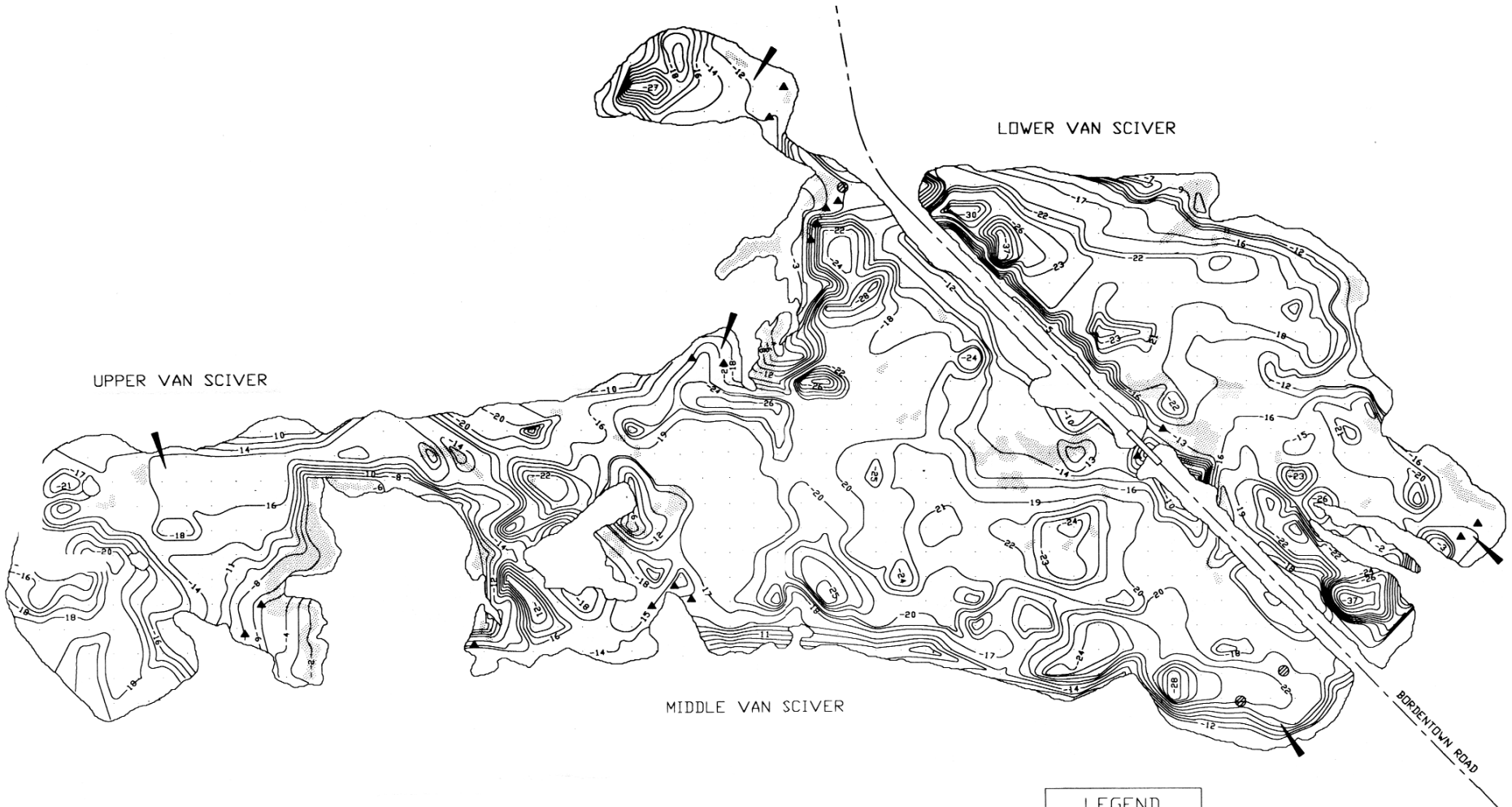


74 DEGREES 47' 30"

2,830,000 FT



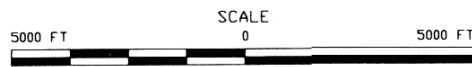
UPPER VAN SCIVER

LOWER VAN SCIVER


MIDDLE VAN SCIVER

BORDENTOWN ROAD

VAN SCIVER LAKE



LEGEND	
	VEGETATION SHALLOWS
	BUDY
	BOAT ACCESS
	NO WAKE
WATER DEPTHS IN FEET	



HYDROGRAPHIC DATA

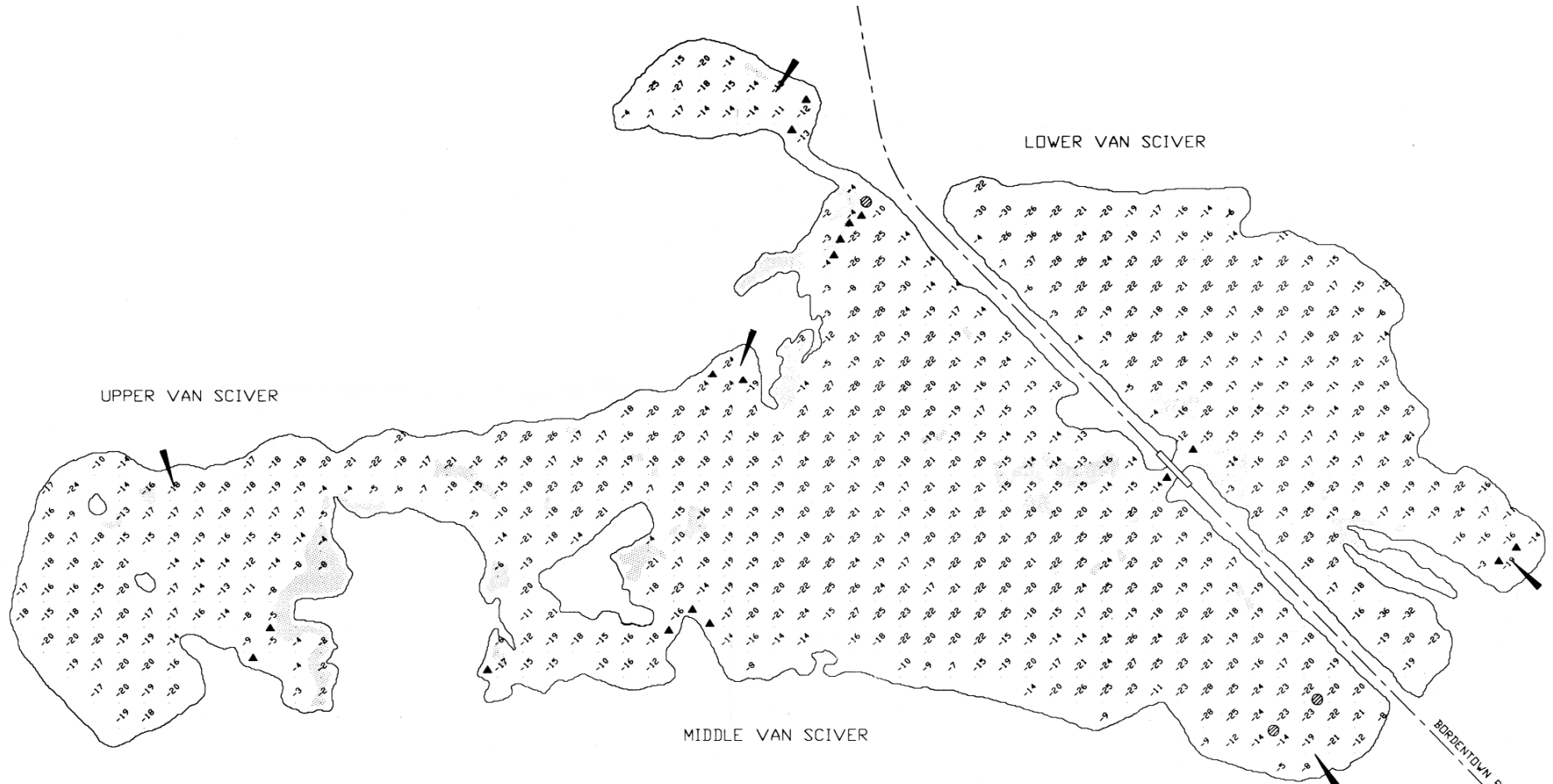
1111 BORDENTOWN ROAD
MORRISVILLE PA 19067-6799
(215) 295-7191

SURVEY DATE 2/93 BY GLOBAL OCEANIC ENTERPRISES INC

310,000 FT

74 DEGREES 47' 30"

2,830,000 FT




UPPER VAN SCIVER

LOWER VAN SCIVER

MIDDLE VAN SCIVER

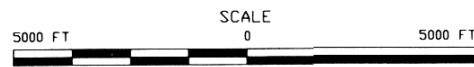
BORDENTOWN ROAD

VAN SCIVER LAKE



HYDROGRAPHIC DATA

1111 BORDENTOWN ROAD
MORRISVILLE PA 19067-6799
(215) 295-7191



LEGEND	
	VEGETATION SHALLOWS
	BUOY
	BOAT ACCESS
	NO WAKE
WATER DEPTHS IN FEET	

SURVEY DATE 2/93 BY GLOBAL OCEANIC ENTERPRISES INC

310,000 FT